








#	Activity Type	Activity Date	County	API	Surface Location	Well Name	Rig Name	Formation	Total Depth
 Colorado									
BISON IV OPERATING LLC									
1	Spud	Feb 29, 24	N/A	05-123-52382	NWSW-3-59W-8N-6	Boomhog 8-59	N/A	N/A	N/A
2	Spud	Mar 01, 24	N/A	05-123-52383	NWSW-3-59W-8N-6	Boomhog 8-59	N/A	N/A	N/A
3	Spud	Feb 26, 24	N/A	05-123-52384	NWSW-3-59W-8N-6	Boomhog Fed 8-59	N/A	N/A	N/A
4	Spud	Feb 28, 24	N/A	05-123-52385	NWSW-3-59W-8N-6	Boomhog Fed 8-59	N/A	N/A	N/A
5	Spud	Feb 27, 24	N/A	05-123-52386	NWSW-3-59W-8N-6	Boomhog Fed 8-59	N/A	N/A	N/A
6	Spud	Mar 02, 24	N/A	05-123-52387	NWSW-3-59W-8N-6	Boomhog 8-59	N/A	N/A	N/A
7	Spud	Mar 02, 24	N/A	05-123-52388	NWSW-3-59W-8N-6	Boomhog 8-59	N/A	N/A	N/A
8	Spud	Mar 03, 24	N/A	05-123-52389	NWSW-3-59W-8N-6	Boomhog 8-59	N/A	N/A	N/A
9	Spud	Mar 04, 24	N/A	05-123-52390	NWSW-3-59W-8N-6	Boomhog 8-59	N/A	N/A	N/A
10	Spud	Feb 28, 24	N/A	05-123-52391	NWSW-3-59W-8N-6	Boomhog Fed 8-59	N/A	N/A	N/A
11	Spud	Feb 29, 24	N/A	05-123-52392	NWSW-3-59W-8N-6	Boomhog Fed 8-59	N/A	N/A	N/A
CAERUS PICEANCE LLC									
12	Spud	Mar 12, 24	N/A	05-103-12499	SWSE-13-96W-4S-6	ELU O13 FED	N/A	N/A	N/A
13	Spud	Feb 29, 24	N/A	05-103-12518	SWSE-13-96W-4S-6	ELU O13 FED	N/A	N/A	N/A
CRESTONE PEAK RESOURCES OPERATING LLC									
14	Spud	Feb 27, 24	N/A	05-005-07554	SENE-35-65W-4S-6	State Bierstadt 4-65	N/A	N/A	N/A
15	Spud	Feb 28, 24	N/A	05-005-07555	SENE-35-65W-4S-6	State Bierstadt 4-65	N/A	N/A	N/A
16	Spud	Feb 28, 24	N/A	05-005-07556	SENE-35-65W-4S-6	State Bierstadt 4-65	N/A	N/A	N/A
17	Spud	Feb 29, 24	N/A	05-005-07557	SENE-35-65W-4S-6	State Bierstadt 4-65	N/A	N/A	N/A
18	Spud	Mar 01, 24	N/A	05-005-07558	SENE-35-65W-4S-6	State Bierstadt 4-65	N/A	N/A	N/A
19	Spud	Mar 02, 24	N/A	05-005-07559	SENE-35-65W-4S-6	State Pikes 4-65	N/A	N/A	N/A
20	Spud	Mar 03, 24	N/A	05-005-07560	SENE-35-65W-4S-6	State Pikes 4-65	N/A	N/A	N/A
21	Spud	Mar 04, 24	N/A	05-005-07561	SENE-35-65W-4S-6	State Pikes 4-65	N/A	N/A	N/A
22	Spud	Mar 04, 24	N/A	05-005-07562	SENE-35-65W-4S-6	State Pikes 4-65	N/A	N/A	N/A
23	Spud	Mar 05, 24	N/A	05-005-07563	SENE-35-65W-4S-6	State Pikes 4-65	N/A	N/A	N/A
NOBLE ENERGY INC									
24	Spud	Mar 17, 24	N/A	05-123-44513	NWNW-7-64W-6N-6	Braskaland	N/A	N/A	N/A
25	Spud	Feb 23, 24	N/A	05-123-52405	NENW-19-63W-4N-6	MILL IRON STATE	N/A	N/A	N/A
26	Spud	Feb 23, 24	N/A	05-123-52406	NENW-19-63W-4N-6	MILL IRON STATE	N/A	N/A	N/A
PDC ENERGY INC									
27	Spud	Mar 04, 24	N/A	05-123-51765	SWNE-21-64W-4N-6	George	N/A	N/A	N/A
28	Spud	Mar 04, 24	N/A	05-123-51766	SWNE-21-64W-4N-6	George	N/A	N/A	N/A
29	Spud	Feb 29, 24	N/A	05-123-51767	SWNE-21-64W-4N-6	George	N/A	N/A	N/A
30	Spud	Feb 28, 24	N/A	05-123-51768	SWNE-21-64W-4N-6	George	N/A	N/A	N/A
31	Spud	Mar 04, 24	N/A	05-123-51769	SWNE-21-64W-4N-6	George	N/A	N/A	N/A
32	Spud	Feb 25, 24	N/A	05-123-51770	SWNE-21-64W-4N-6	George	N/A	N/A	N/A
33	Spud	Mar 02, 24	N/A	05-123-51771	SWNE-21-64W-4N-6	George	N/A	N/A	N/A
34	Spud	Feb 29, 24	N/A	05-123-51772	SWNE-21-64W-4N-6	George	N/A	N/A	N/A
35	Spud	Mar 03, 24	N/A	05-123-51773	SWNE-21-64W-4N-6	George	N/A	N/A	N/A
36	Spud	Mar 01, 24	N/A	05-123-51774	SWNE-21-64W-4N-6	George	N/A	N/A	N/A
37	Spud	Mar 01, 24	N/A	05-123-51775	SWNE-21-64W-4N-6	George	N/A	N/A	N/A
38	Spud	Mar 02, 24	N/A	05-123-51776	SWNE-21-64W-4N-6	George	N/A	N/A	N/A
39	Spud	Mar 03, 24	N/A	05-123-51777	SWNE-21-64W-4N-6	George	N/A	N/A	N/A
40	Spud	Feb 26, 24	N/A	05-123-51778	SWNE-21-64W-4N-6	George	N/A	N/A	N/A
41	Spud	Feb 29, 24	N/A	05-123-51779	SWNE-21-64W-4N-6	George	N/A	N/A	N/A
42	Spud	Feb 28, 24	N/A	05-123-51780	SWNE-21-64W-4N-6	George	N/A	N/A	N/A
43	Spud	Mar 01, 24	N/A	05-123-51781	SWNE-21-64W-4N-6	George	N/A	N/A	N/A
44	Spud	Mar 03, 24	N/A	05-123-51782	SWNE-21-64W-4N-6	George	N/A	N/A	N/A

#	Activity Type	Activity Date	County	API	Surface Location	Well Name	Rig Name	Formation	Total Depth
45	Spud	Feb 24, 24	N/A	05-123-51783	SWNE-21-64W-4N-6	George	N/A	N/A	N/A
46	Spud	Mar 02, 24	N/A	05-123-51784	SWNE-21-64W-4N-6	George	N/A	N/A	N/A
47	Spud	Feb 27, 24	N/A	05-123-51785	SWNE-21-64W-4N-6	George	N/A	N/A	N/A
48	Spud	Feb 28, 24	N/A	05-123-51786	SWNE-21-64W-4N-6	George	N/A	N/A	N/A
49	Spud	Mar 06, 24	N/A	05-123-51787	SWNE-21-64W-4N-6	George	N/A	N/A	N/A
TEP ROCKY MOUNTAIN LLC									
50	Spud	Feb 29, 24	N/A	05-103-12565	LOT 12-13-98W-2S-6	FEDERAL	N/A	N/A	N/A
51	Spud	Mar 05, 24	N/A	05-103-12566	LOT 12-13-98W-2S-6	FEDERAL	N/A	N/A	N/A
52	Spud	Mar 10, 24	N/A	05-103-12567	LOT 12-13-98W-2S-6	FEDERAL	N/A	N/A	N/A
53	Spud	Mar 04, 24	N/A	05-103-12568	LOT 12-13-98W-2S-6	FEDERAL	N/A	N/A	N/A
54	Spud	Feb 26, 24	N/A	05-103-12570	LOT 12-13-98W-2S-6	FEDERAL	N/A	N/A	N/A
55	Spud	Mar 01, 24	N/A	05-103-12572	LOT 12-13-98W-2S-6	FEDERAL	N/A	N/A	N/A
56	Spud	Mar 10, 24	N/A	05-103-12573	LOT 12-13-98W-2S-6	FEDERAL	N/A	N/A	N/A
57	Spud	Mar 09, 24	N/A	05-103-12574	LOT 12-13-98W-2S-6	FEDERAL	N/A	N/A	N/A
58	Spud	Feb 25, 24	N/A	05-103-12575	LOT 12-13-98W-2S-6	FEDERAL	N/A	N/A	N/A
59	Spud	Feb 28, 24	N/A	05-103-12576	LOT 12-13-98W-2S-6	FEDERAL	N/A	N/A	N/A
60	Spud	Feb 24, 24	N/A	05-103-12577	LOT 12-13-98W-2S-6	FEDERAL	N/A	N/A	N/A
61	Spud	Mar 01, 24	N/A	05-103-12578	LOT 12-13-98W-2S-6	FEDERAL	N/A	N/A	N/A
62	Spud	Mar 08, 24	N/A	05-103-12579	LOT 12-13-98W-2S-6	FEDERAL	N/A	N/A	N/A
63	Spud	Mar 05, 24	N/A	05-103-12580	LOT 12-13-98W-2S-6	FEDERAL	N/A	N/A	N/A
 New Mexico									
BTA OIL PRODUCERS, LLC									
64	Spud	Feb 21, 24	N/A	N/A	O--22S-14	CRAZY GOAT 8711 14 11 STATE COM #003H	N/A	BONE SPRING	N/A
65	Spud	Feb 19, 24	N/A	N/A	O--22S-14	CRAZY GOAT 8711 14 11 STATE COM #004H	N/A	BONE SPRING	N/A
MATADOR PRODUCTION COMPANY									
66	Spud	Mar 06, 24	N/A	N/A	M--22S-16	MICHAEL RYAN FEDERAL COM #223H	N/A	WOLFCAMP	N/A
67	Spud	Feb 23, 24	N/A	N/A	G--17S-29	BARBARA 29 17S 37E #001	N/A	ATOKA	N/A
PERMIAN RESOURCES OPERATING, LLC									
68	Spud	Feb 20, 24	N/A	N/A	O--22S-6	ERIC CARTMAN 6 STATE COM #304H	N/A	1ST BONE SPRING SAND	N/A
69	Spud	Feb 24, 24	N/A	N/A	B--22S-12	CHIMICHANGAS 12 STATE COM #301H	N/A	1ST BONE SPRING SAND	N/A
70	Spud	Feb 25, 24	N/A	N/A	B--22S-12	CHIMICHANGAS 12 STATE COM #302H	N/A	1ST BONE SPRING SAND	N/A
 North Dakota									
BURLINGTON RESOURCES OIL & GAS COMPANY LP									
71	Spud	Feb 26, 24	MCKENZIE	33-053-09000	NENE-18-150-96-N	GEORGE 4A MBH	N/A	N/A	0'
72	Spud	Feb 27, 24	MCKENZIE	33-053-09001	NENE-18-150-96-N	GEORGE 4B TFH	N/A	N/A	0'
73	Spud	Feb 28, 24	MCKENZIE	33-053-09002	NENE-18-150-96-N	GEORGE-LILLIBRIDGE 4C MBH-ULW	N/A	N/A	0'
74	Spud	Mar 08, 24	MCKENZIE	33-053-09425	LOT3-2-149-96-N	Mathistad 2B MTFH	N/A	N/A	0'
75	Spud	Mar 06, 24	MCKENZIE	33-053-09426	LOT3-2-149-96-N	Croff 2B MTFH	N/A	N/A	0'
76	Spud	Mar 05, 24	MCKENZIE	33-053-09427	LOT3-2-149-96-N	Mathistad 2A MTFH	N/A	N/A	0'
77	Spud	Mar 02, 24	MCKENZIE	33-053-09428	LOT3-2-149-96-N	Croff 2A MBH	N/A	N/A	0'
CONTINENTAL RESOURCES, INC.									
78	Spud	Feb 28, 24	DUNN	33-025-04819	NWNW-15-145-95-N	Clover 4-10H	N/A	N/A	0'
79	Spud	Mar 01, 24	DUNN	33-025-04820	NWNW-15-145-95-N	Clover 5-10H	N/A	N/A	0'
80	Spud	Mar 02, 24	DUNN	33-025-04821	NWNW-15-145-95-N	Clover 6-10H	N/A	N/A	0'
81	Spud	Mar 05, 24	DUNN	33-025-04822	NWNW-15-145-95-N	Roadrunner 5-15H	N/A	N/A	0'
82	Spud	Mar 06, 24	DUNN	33-025-04823	NENW-15-145-95-N	Roadrunner 6-15H	N/A	N/A	0'
83	Spud	Mar 07, 24	DUNN	33-025-04824	NENW-15-145-95-N	Roadrunner 7-15H	N/A	N/A	0'
84	Spud	Mar 03, 24	DUNN	33-025-04825	NWNW-15-145-95-N	Roadrunner 4-15HSL	N/A	N/A	0'
85	Spud	Mar 10, 24	DUNN	33-025-04827	NENW-28-146-95-N	Hartman 11-28H	N/A	N/A	0'

#	Activity Type	Activity Date	County	API	Surface Location	Well Name	Rig Name	Formation	Total Depth
86	Spud	Mar 11, 24	DUNN	33-025-04828	NENW-28-146-95-N	Hartman 12-28H	N/A	N/A	0'
EMPIRE NORTH DAKOTA LLC									
87	Spud	Feb 14, 24	BOTTINEAU	33-009-02490	NWSE-29-161-78-S	WHOOPIING CRANE 29-15 1H	N/A	N/A	0'
GRAYSON MILL OPERATING, LLC									
88	Spud	Feb 21, 24	MCKENZIE	33-053-10179	NWNE-13-150-99-N	SCOTT 13-24 XW 1H	N/A	N/A	0'
89	Spud	Feb 17, 24	MCKENZIE	33-053-10180	NWNE-13-150-99-N	SCOTT 13-24 6H	N/A	N/A	0'
90	Spud	Feb 14, 24	MCKENZIE	33-053-10181	NWNE-13-150-99-N	SCOTT 13-24 8H	N/A	N/A	0'
91	Spud	Feb 13, 24	MCKENZIE	33-053-10182	NWNE-13-150-99-N	SCOTT 13-24 9H	N/A	N/A	0'
92	Spud	Mar 14, 24	MCKENZIE	33-053-10185	SWNW-17-151-102-N	ALFRED NORTH 17-15 2H	N/A	N/A	0'
93	Spud	Feb 16, 24	MCKENZIE	33-053-10189	NWNE-13-150-99-N	SCOTT 13-24 7H	N/A	N/A	0'
94	Spud	Mar 01, 24	MCKENZIE	33-053-10218	LOT4-6-151-104-S	REIDLE SWD 1	N/A	N/A	0'
HESS BAKKEN INVESTMENTS II, LLC									
95	Spud	Feb 28, 24	MOUNTRAIL	33-061-05170	NENE-17-157-94-N	EN-LOKKEN-LE- 157-94-0805H-1	N/A	N/A	0'
96	Spud	Feb 27, 24	MOUNTRAIL	33-061-05171	NENE-17-157-94-N	EN-CHARLES WOOD- 157-94-1720H-4	N/A	N/A	0'
97	Spud	Feb 26, 24	MOUNTRAIL	33-061-05172	NENE-17-157-94-N	EN-CHARLES WOOD- 157-94-1720H-5	N/A	N/A	0'
98	Spud	Feb 25, 24	MOUNTRAIL	33-061-05173	NENE-17-157-94-N	EN-LOKKEN- 157-94-0805H-4	N/A	N/A	0'
99	Spud	Mar 10, 24	WILLIAMS	33-105-06088	NWNE-28-157-97-N	GO-State- 157-97-2116H-5	N/A	N/A	0'
100	Spud	Mar 12, 24	WILLIAMS	33-105-06089	NWNE-28-157-97-N	GO-State- 157-97-2116H-6	N/A	N/A	0'
101	Spud	Mar 02, 24	WILLIAMS	33-105-06125	NENE-29-156-98-N	GO-DUSTIN BROSE-LE- 156-98-2932H-1	N/A	N/A	0'
102	Spud	Mar 04, 24	WILLIAMS	33-105-06126	NENE-29-156-98-N	GO-BECK LIVING TR-LE- 156-98-2017H-1	N/A	N/A	0'
103	Spud	Mar 05, 24	WILLIAMS	33-105-06151	NENE-29-156-98-N	GO-DUSTIN BROSE- 156-98-2932H-5	N/A	N/A	0'
104	Spud	Mar 06, 24	WILLIAMS	33-105-06152	NENE-29-156-98-N	GO-BECK LIVING TR- 156-98-2017H-5	N/A	N/A	0'
105	Spud	Mar 08, 24	WILLIAMS	33-105-06153	NENE-29-156-98-N	GO-BECK LIVING TR- 156-98-2017H-4	N/A	N/A	0'
HUNT OIL COMPANY									
106	Spud	Feb 14, 24	MOUNTRAIL	33-061-05262	NWNE-11-156-90-N	TRULSON 156-90-11-14H- 2	N/A	N/A	0'
107	Spud	Feb 15, 24	MOUNTRAIL	33-061-05280	NWNE-11-156-90-N	TRULSON 156-90-11-14H- 5	N/A	N/A	0'
KODA RESOURCES OPERATING, LLC									
108	Spud	Feb 17, 24	DIVIDE	33-023-01510	SESE-13-160-103-S	AMBER 1301-3BH	N/A	N/A	0'
109	Spud	Feb 22, 24	DIVIDE	33-023-01523	SESE-13-160-103-S	AMBER 1301-4BH	N/A	N/A	0'
KRAKEN OPERATING, LLC									
110	Spud	Feb 17, 24	WILLIAMS	33-105-06150	NENE-15-155-104-N	Fasching 15-22-27 #4H	N/A	N/A	0'
111	Spud	Feb 16, 24	WILLIAMS	33-105-06154	NENE-15-155-104-N	Fasching LE 15-22-27 #12H	N/A	N/A	0'
112	Spud	Feb 15, 24	WILLIAMS	33-105-06155	NENE-15-155-104-N	Milloy 10-3-34 #3H	N/A	N/A	0'
113	Spud	Feb 14, 24	WILLIAMS	33-105-06156	NENE-15-155-104-N	Milloy 10-3-34 #2H	N/A	N/A	0'
114	Spud	Feb 13, 24	WILLIAMS	33-105-06157	NENE-15-155-104-N	Milloy LE 10-3-34 #11H	N/A	N/A	0'
OASIS PETROLEUM NORTH AMERICA LLC									
115	Spud	Mar 04, 24	MCKENZIE	33-053-10177	SWSE-35-153-101-S	Fossum 5301 43-35 3B	N/A	N/A	0'
116	Spud	Feb 29, 24	MCKENZIE	33-053-10178	SWSE-35-153-101-S	Fossum 5301 43-35 4B	N/A	N/A	0'
117	Spud	Feb 28, 24	WILLIAMS	33-105-06145	NWNE-12-156-102-N	Maverick Federal 5602 13-12 3B	N/A	N/A	0'
118	Spud	Feb 27, 24	WILLIAMS	33-105-06158	NWNE-12-156-102-N	Maverick Federal 5602 13-12 2B	N/A	N/A	0'
119	Spud	Feb 29, 24	WILLIAMS	33-105-06159	NWNE-12-156-102-N	Maverick Federal 5602 13-12 4B	N/A	N/A	0'
PETRO-HUNT, L.L.C.									
120	Spud	Mar 09, 24	BILLINGS	33-007-01944	SESW-9-144-98-S	Zabolotny 144-98-9C-4-2H	N/A	N/A	0'
121	Spud	Mar 10, 24	BILLINGS	33-007-01946	SESW-9-144-98-S	State 144-98-16B-21-1H	N/A	N/A	0'
122	Spud	Mar 08, 24	BILLINGS	33-007-01947	SESW-9-144-98-S	State 144-98-16B-21-2H	N/A	N/A	0'
123	Spud	Mar 07, 24	BILLINGS	33-007-01948	SESW-9-144-98-S	State 144-98-16A-21-3H	N/A	N/A	0'
SLAWSON EXPLORATION COMPANY, INC.									
124	Spud	Mar 05, 24	MOUNTRAIL	33-061-05306	NENE-20-152-91-N	Nightmaker 6-17-8H	N/A	N/A	0'
125	Spud	Mar 04, 24	MOUNTRAIL	33-061-05307	NENE-20-152-91-N	Nightmaker 7-17-8TFH	N/A	N/A	0'
126	Spud	Mar 02, 24	MOUNTRAIL	33-061-05308	NENE-20-152-91-N	SnakeEyes 7-20-29TFH	N/A	N/A	0'

#	Activity Type	Activity Date	County	API	Surface Location	Well Name	Rig Name	Formation	Total Depth
127	Spud	Mar 01, 24	MOUNTRAIL	33-061-05309	NENE-20-152-91-N	SnakeEyes 6-20-29H	N/A	N/A	0'
STEPHENS WILLISTON, LLC DBA SEG WILLISTON, LLC									
128	Spud	Feb 26, 24	MOUNTRAIL	33-061-05278	SESW-11-155-91-S	Greenbrier 15591-0211-3HSL	N/A	N/A	0'
129	Spud	Feb 25, 24	MOUNTRAIL	33-061-05279	SESW-11-155-91-S	GREENBRIER 15591-0211-4H	N/A	N/A	0'
WHITING OIL AND GAS CORPORATION									
130	Spud	Feb 20, 24	MOUNTRAIL	33-061-05277	LOT4-3-152-92-N	Sanish Bay E Federal 5292 11-3 2BX	N/A	N/A	0'
WPX ENERGY WILLISTON, LLC									
131	Spud	Feb 18, 24	MOUNTRAIL	33-061-05245	SWNE-24-150-93-N	Missouri River 25-26HC	N/A	N/A	0'
132	Spud	Feb 14, 24	MOUNTRAIL	33-061-05288	NWSE-24-150-93-S	Missouri River 25-26HIL	N/A	N/A	0'
133	Spud	Feb 15, 24	MOUNTRAIL	33-061-05289	NWSE-24-150-93-S	Missouri River 25-26HY	N/A	N/A	0'
134	Spud	Feb 16, 24	MOUNTRAIL	33-061-05290	NWSE-24-150-93-S	Missouri River 25-26HA	N/A	N/A	0'
135	Spud	Feb 17, 24	MOUNTRAIL	33-061-05291	SWNE-24-150-93-N	Missouri River 25-26HW	N/A	N/A	0'
136	Spud	Feb 19, 24	MOUNTRAIL	33-061-05292	SWNE-24-150-93-N	Missouri River 25-26HX	N/A	N/A	0'
137	Spud	Feb 20, 24	MOUNTRAIL	33-061-05293	SWNE-24-150-93-N	Missouri River 25-26HB	N/A	N/A	0'
138	Spud	Feb 21, 24	MOUNTRAIL	33-061-05294	SWNE-24-150-93-N	Missouri River 25-26HZ	N/A	N/A	0'
139	Spud	Feb 22, 24	MOUNTRAIL	33-061-05295	SWNE-24-150-93-N	Missouri River 25-26HD	N/A	N/A	0'
140	Spud	Feb 23, 24	MOUNTRAIL	33-061-05296	SWNE-24-150-93-N	Missouri River 25-26HUL	N/A	N/A	0'
 Pennsylvania									
APEX ENERGY (PA) LLC									
141	Spud	Mar 16, 24	Westmoreland	37-129-29238	N/A	Herminie Pad 2H	N/A	N/A	N/A
142	Spud	Mar 15, 24	Westmoreland	37-129-29256	N/A	Herminie Pad 1H	N/A	N/A	N/A
143	Spud	Mar 12, 24	Westmoreland	37-129-29257	N/A	Herminie Pad 4H	N/A	N/A	N/A
144	Spud	Mar 11, 24	Westmoreland	37-129-29262	N/A	Herminie Pad 14H	N/A	N/A	N/A
BEECH RESOURCES LLC									
145	Spud	Feb 22, 24	Lycoming	37-081-22002	N/A	Delta 5H	N/A	N/A	N/A
CAMERON ENERGY CO									
146	Spud	Mar 06, 24	Warren	37-123-48866	N/A	LOT 434 434 SB 27	N/A	N/A	N/A
CHESAPEAKE APPALACHIA LLC									
147	Spud	Mar 11, 24	Bradford	37-015-23901	N/A	DZIUBA 1HC	N/A	N/A	N/A
148	Spud	Mar 11, 24	Bradford	37-015-23902	N/A	DZIUBA 104HC	N/A	N/A	N/A
149	Spud	Mar 11, 24	Bradford	37-015-23903	N/A	DZIUBA 123HC	N/A	N/A	N/A
150	Spud	Mar 11, 24	Bradford	37-015-23904	N/A	DZIUBA 124HC	N/A	N/A	N/A
151	Spud	Feb 26, 24	Bradford	37-015-23908	N/A	HILLIS 25HC	N/A	N/A	N/A
152	Spud	Feb 26, 24	Bradford	37-015-23909	N/A	HILLIS 104HC	N/A	N/A	N/A
153	Spud	Feb 26, 24	Bradford	37-015-23910	N/A	HILLIS 105HC	N/A	N/A	N/A
COTERRA ENERGY INC									
154	Spud	Feb 26, 24	Susquehanna	37-115-23099	N/A	BUSHNELL R 002	N/A	N/A	N/A
155	Spud	Feb 26, 24	Susquehanna	37-115-23100	N/A	BUSHNELL R 004	N/A	N/A	N/A
156	Spud	Feb 26, 24	Susquehanna	37-115-23101	N/A	BUSHNELL R 006	N/A	N/A	N/A
GAS & OIL MGMT ASSN INC									
157	Spud	Mar 06, 24	Warren	37-123-48872	N/A	LOT 505 7	N/A	N/A	N/A
HEDGEHOG ENERGY LLC									
158	Spud	Feb 23, 24	Warren	37-123-48808	N/A	HORNICK 22	N/A	N/A	N/A
PIERCE & PETERSEN									
159	Spud	Feb 19, 24	Warren	37-123-48897	N/A	KINLEY LOT 51 39	N/A	N/A	N/A
160	Spud	Mar 11, 24	Warren	37-123-48898	N/A	KINLEY LOT 51 44	N/A	N/A	N/A
RANGE RESOURCES APPALACHIA LLC									
161	Spud	Feb 27, 24	Washington	37-125-29114	N/A	LINVILLE WILSON 12692 4H	N/A	N/A	N/A

#	Activity Type	Activity Date	County	API	Surface Location	Well Name	Rig Name	Formation	Total Depth
162	Spud	Feb 26, 24	Washington	37-125-29115	N/A	LINVILLE WILSON 12692 5H	N/A	N/A	N/A
SENECA RESOURCES CO LLC									
163	Spud	Feb 21, 24	Tioga	37-117-22234	N/A	Painter 3HU 53942	N/A	N/A	N/A
164	Spud	Feb 21, 24	Tioga	37-117-22235	N/A	Painter 4HU 53943	N/A	N/A	N/A
165	Spud	Feb 20, 24	Tioga	37-117-22236	N/A	Painter 5HU 53944	N/A	N/A	N/A
166	Spud	Mar 06, 24	Tioga	37-117-22240	N/A	Painter 6HU 53945	N/A	N/A	N/A
167	Spud	Mar 06, 24	Tioga	37-117-22241	N/A	Painter 7HU 53946	N/A	N/A	N/A
168	Spud	Mar 05, 24	Tioga	37-117-22242	N/A	Painter 8HU 53947	N/A	N/A	N/A
SNYDER BROS INC									
169	Spud	Mar 13, 24	Armstrong	37-005-31450	N/A	Callas 5H	N/A	N/A	N/A
170	Spud	Mar 15, 24	Armstrong	37-005-31483	N/A	Callas 3H	N/A	N/A	N/A
171	Spud	Mar 13, 24	Armstrong	37-005-31484	N/A	Callas 4H	N/A	N/A	N/A
172	Spud	Mar 15, 24	Armstrong	37-005-31490	N/A	Callas 2H	N/A	N/A	N/A
173	Spud	Mar 06, 24	Armstrong	37-005-31491	N/A	Callas 6H	N/A	N/A	N/A
174	Spud	Mar 07, 24	Armstrong	37-005-31492	N/A	Callas 7H	N/A	N/A	N/A
175	Spud	Mar 07, 24	Armstrong	37-005-31493	N/A	Callas 8H	N/A	N/A	N/A
176	Spud	Mar 08, 24	Armstrong	37-005-31494	N/A	Callas 9H	N/A	N/A	N/A
 Texas									
CLEAR FORK, INCORPORATED									
177	Spud	Feb 25, 24	FISHER	42-151-33355	N/A	N/A	N/A	N/A	6,900'
DIAMONDBACK E&P LLC									
178	Spud	Feb 25, 24	MARTIN	42-317-45852	N/A	N/A	N/A	N/A	13,000'
179	Spud	Feb 27, 24	MARTIN	42-317-45849	N/A	N/A	N/A	N/A	13,000'
EP ENERGY E&P COMPANY, LLC									
180	Spud	Feb 23, 24	LA SALLE	42-283-37608	N/A	N/A	N/A	N/A	8,500'
HURD ENTERPRISES, LTD.									
181	Spud	Feb 23, 24	DE WITT	42-123-35378	N/A	N/A	N/A	N/A	11,000'
IRON ORCHARD OPERATING LLC									
182	Spud	Feb 25, 24	WARD	42-475-38750	N/A	N/A	N/A	N/A	12,000'
KIMMERIDGE TEXAS GAS, LLC									
183	Spud	Feb 26, 24	WEBB	42-479-45110	N/A	N/A	N/A	N/A	14,000'
RIDGEMAR ENERGY OPERATING, LLC									
184	Spud	Feb 26, 24	LA SALLE	42-283-37602	N/A	N/A	N/A	N/A	9,000'
185	Spud	Feb 27, 24	LA SALLE	42-283-37603	N/A	N/A	N/A	N/A	9,000'
ROSE CITY RESOURCES, LLC									
186	Spud	Feb 23, 24	MORRIS	42-343-30124	N/A	N/A	N/A	N/A	13,000'
SOJOURNER DRILLING CORPORATION									
187	Spud	Feb 26, 24	FISHER	42-151-33353	N/A	N/A	N/A	N/A	5,000'
STONE, GREGORY W.									
188	Spud	Feb 27, 24	WICHITA	42-485-46383	N/A	N/A	N/A	N/A	2,000'
W.T. WAGGONER ESTATE, INC.									
189	Spud	Mar 04, 24	WILBARGER	42-487-33376	N/A	N/A	N/A	N/A	2,000'
 Utah									
MIDDLE FORK ENERGY UINTA, LLC									
190	Spud	Mar 05, 24	UINTAH	43-047-56316	SESE-20-22E-8S-S	MM 2032-1H	N/A	N/A	N/A

#	Activity Type	Activity Date	County	API	Surface Location	Well Name	Rig Name	Formation	Total Depth
XCL ASSETCO, LLC									
191	Spud	Mar 12, 24	DUCHESNE	43-013-54544	LOT3-19-2W-2S-U	Goose 70-2423-23I	N/A	N/A	N/A
192	Spud	Mar 01, 24	DUCHESNE	43-013-54630	LOT2-4-1W-3S-U	Frank 50-3328-21B	N/A	N/A	N/A
193	Spud	Mar 04, 24	DUCHESNE	43-013-54631	LOT2-4-1W-3S-U	Frank 54-3328-21G	N/A	N/A	N/A
194	Spud	Mar 04, 24	DUCHESNE	43-013-54632	LOT2-4-1W-3S-U	Frank 44-3328-21F	N/A	N/A	N/A
195	Spud	Mar 01, 24	DUCHESNE	43-013-54633	LOT2-4-1W-3S-U	Frank 72-3328-21D	N/A	N/A	N/A
196	Spud	Mar 01, 24	DUCHESNE	43-013-54634	LOT2-4-1W-3S-U	Frank 70-3329-21A	N/A	N/A	N/A
197	Spud	Mar 01, 24	DUCHESNE	43-013-54635	LOT2-4-1W-3S-U	Frank 71-3328-21C	N/A	N/A	N/A
198	Spud	Mar 04, 24	DUCHESNE	43-013-54636	LOT2-4-1W-3S-U	Frank 62-3328-21E	N/A	N/A	N/A
199	Spud	Mar 04, 24	DUCHESNE	43-013-54637	LOT2-4-1W-3S-U	Tank 65-3328-21I	N/A	N/A	N/A
200	Spud	Mar 06, 24	DUCHESNE	43-013-54638	LOT2-4-1W-3S-U	Tank 58-3328-21K	N/A	N/A	N/A
201	Spud	Mar 04, 24	DUCHESNE	43-013-54639	LOT2-4-1W-3S-U	Tank 75-3328-21H	N/A	N/A	N/A
202	Spud	Feb 28, 24	DUCHESNE	43-013-54640	LOT2-4-1W-3S-U	Tank 69-3328-21M	N/A	N/A	N/A
203	Spud	Mar 04, 24	DUCHESNE	43-013-54641	LOT2-4-1W-3S-U	Tank 57-3328-21J	N/A	N/A	N/A
204	Spud	Mar 04, 24	DUCHESNE	43-013-54642	LOT2-4-1W-3S-U	Tank 78-3328-21L	N/A	N/A	N/A
 Wyoming									
ANSCHUTZ EXPLORATION CORPORATION									
205	Spud	Feb 20, 24	Campbell	49-005-78538	SW-SE-26-43N-72W	N/A	PETE MARTIN DRILLING	N/A	9,661'
BALLARD PETROLEUM HOLDINGS LLC									
206	Spud	Mar 11, 24	Campbell	49-005-78343	SE-SE-15-42N-73W	N/A	PRECISION 719	N/A	7,723'
CONTANGO RESOURCES LLC									
207	Spud	Mar 04, 24	Natrona	49-025-21940	NE-SW-23-40N-79W	N/A	FORTIS ENERGY SERVICES 1069	N/A	1,670'
EOG RESOURCES INC									
208	Spud	Mar 04, 24	Campbell	49-005-78793	NE-NW-5-41N-71W	N/A	WYOMING CASING	N/A	7,349'
ULTRA RESOURCES INC									
209	Spud	Feb 18, 24	Sublette	49-035-31350	NE-SE-26-30N-108W	N/A	WHITE MOUNTAIN 759	N/A	14,068'
WRC ENERGY LLC									
210	Spud	Mar 06, 24	Converse	49-009-38984	NW-NE-6-39N-74W	N/A	MID CONTINENT CONDUCTOR	N/A	12,092'