



Weekly Drilling Activity Report

Report Date: March 18, 2024

For the week:

Monday, March 11th - Sunday, March 17th

Report Content:

Activity by Province	Page 1
Activity by PSAC Region	Page 2
Licensee by Well Depth	Page 3
Top 20 Licensees	Page 5
Top 20 Formations	Page 6
Activity Detail	Page 7
Licensee by Formation (Last 90 Days)	Page 12

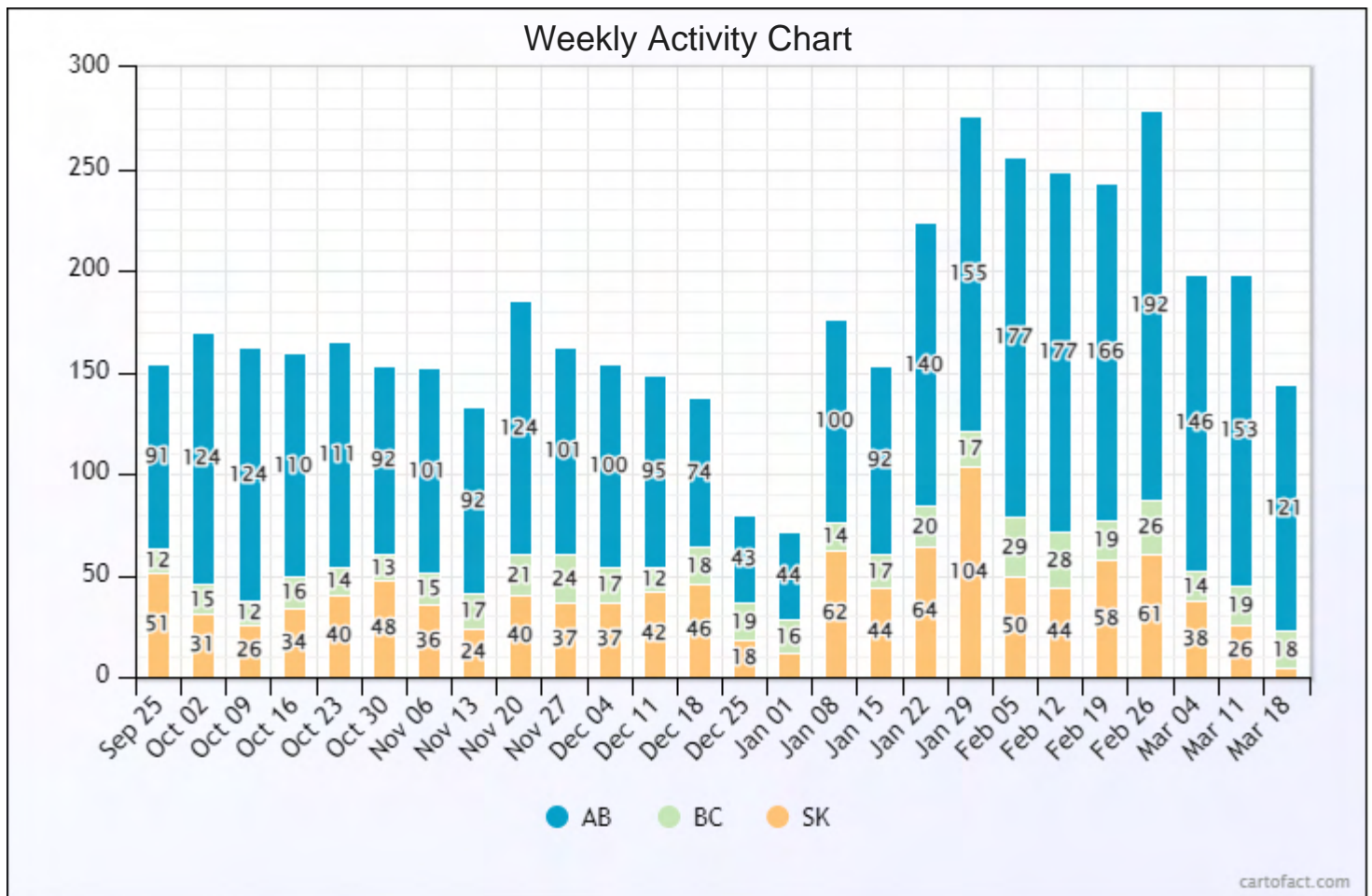
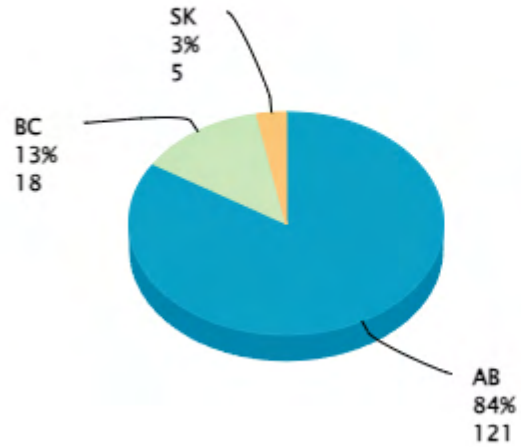
Exclusively for Cartofact Subscribers.

Report is based on drilling activity including spud, drill to licensed depth, preset casing, resumption & re-entry.
Data sourced from government agencies: AER, BCOGC, Gov SK & Gov MB.

Drilling Activity by Province

Monday, March 11th - Sunday, March 17th

Province	Count	%
AB	121	84%
BC	18	13%
SK	5	3%
Total	144	100%

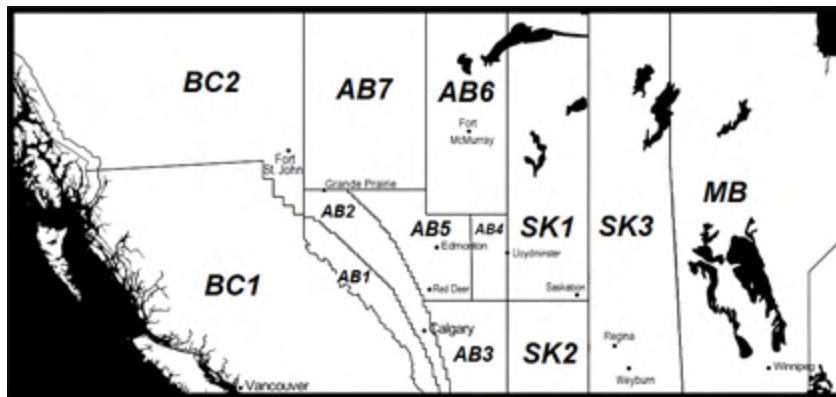


Drilling Activity by PSAC Region

Monday, March 11th - Sunday, March 17th

	Southern British C...	Northern British C...	Foothills	Foothills Front	Southeastern Alberta	East Central Alberta	Central Alberta	Northeastern Alberta	Northwestern Alberta	Central Saskatchewan	Southwestern Saska...	Eastern Saskatchewan	Total
	BC1	BC2	AB1	AB2	AB3	AB4	AB5	AB6	AB7	SK1	SK2	SK3	Total
Mar 18	0	18	0	22	5	5	7	53	29	3	0	2	144
Mar 11	0	19	0	26	4	12	4	72	35	9	0	9	190
Mar 04	0	14	0	25	3	6	10	79	23	11	0	10	181
Feb 26	0	26	0	35	8	11	14	92	32	26	0	11	255
Feb 19	0	19	0	20	8	12	5	82	39	17	0	16	218
Feb 12	0	28	0	34	6	14	8	90	25	11	0	7	223
Feb 05	0	29	0	34	8	21	6	86	22	23	0	11	240
Jan 29	0	17	0	42	7	12	5	70	19	22	0	29	223
Jan 22	0	20	0	32	4	20	5	58	21	9	0	23	192
Jan 15	0	17	0	19	5	2	3	46	17	11	0	13	133
Jan 08	0	14	0	27	4	10	5	28	26	14	0	21	149
Jan 01	0	16	0	23	2	1	3	4	11	0	0	1	61
Dec 25	0	19	0	19	1	6	2	3	12	1	0	2	65
Dec 18	0	18	0	21	3	15	4	13	18	12	0	9	113
Dec 11	0	12	0	17	9	11	13	25	20	21	0	15	143
Dec 04	0	17	0	32	3	11	6	24	24	20	0	11	148
Nov 27	0	24	0	25	8	21	9	23	15	16	0	13	154
Nov 20	0	21	0	39	7	15	10	31	22	23	0	5	173
Nov 13	0	17	0	20	5	14	5	28	20	12	0	6	127
Nov 06	0	15	0	35	7	13	5	19	22	13	0	9	138
Oct 30	0	13	0	25	5	15	3	15	29	20	0	13	138
Oct 23	0	14	0	35	12	19	3	23	19	20	0	11	156
Oct 16	0	16	0	35	9	10	7	24	25	12	0	11	149
Oct 09	0	12	0	34	6	21	3	36	24	13	0	7	156
Oct 02	0	15	0	36	6	22	1	33	26	15	0	10	164
Sep 25	0	12	0	26	7	14	5	26	13	14	0	8	125
Total	0	462	0	738	152	333	151	1083	588	368	0	283	4158

Last 26 week rolling data



PSAC Areas Map

Licensee by Well Depth

Monday, March 11th - Sunday, March 17th

Licensee Name	Surf. to 1500	1500 to 3000	3000 to 4500	4500 to 6000	6000 and Deep+	Total	%
ARC RESOURCES LTD.	0	0	2	1	1	4	2.78%
ATHABASCA OIL CORPORATION	1	0	0	0	0	1	0.69%
BAYTEX ENERGY LTD.	2	1	4	0	0	7	4.86%
BIRCHCLIFF ENERGY LTD.	1	0	0	0	0	1	0.69%
BONTERRA ENERGY CORP.	0	0	1	0	0	1	0.69%
CALTEX TRILOGY INC.	0	1	0	0	0	1	0.69%
CANADIAN NATURAL RESOURCES LIMITED	4	1	1	1	1	8	5.56%
CANADIAN NATURAL UPGRADING LIMITED	0	0	1	0	0	1	0.69%
CENOVUS ENERGY INC.	6	14	0	0	0	20	13.89%
CHEVRON CANADA LIMITED	0	0	0	0	1	1	0.69%
CNOOC PETROLEUM NORTH AMERICA ULC	1	1	0	0	0	2	1.39%
CONOCOPHILLIPS CANADA RESOURCES CORP.	0	0	0	1	0	1	0.69%
EVERGO RESOURCES LIMITED	0	1	0	0	0	1	0.69%
GRASSLAND ENERGY CORP.	0	0	1	0	0	1	0.69%
GREENFIRE RESOURCES OPERATING CORPORATION	0	1	0	0	0	1	0.69%
HAMMERHEAD RESOURCES ULC	0	0	0	1	0	1	0.69%
HEADWATER EXPLORATION INC.	0	0	11	0	0	11	7.64%
HEMISPHERE ENERGY CORPORATION	0	1	0	0	0	1	0.69%
IMPERIAL OIL RESOURCES LIMITED	1	0	0	0	0	1	0.69%
K+S POTASH CANADA GENERAL PARTNERSHIP	0	1	0	0	0	1	0.69%
KARVE ENERGY INC.	0	1	0	0	0	1	0.69%
KAYBOB ENERGY CORP.	0	0	0	1	0	1	0.69%
KELT EXPLORATION LTD.	0	0	0	4	0	4	2.78%
KIWETINOHK ENERGY CORP.	0	0	0	0	2	2	1.39%
LOGAN ENERGY CORP.	0	0	0	1	0	1	0.69%
LYCOS ENERGY INC.	0	1	0	0	0	1	0.69%
MEG ENERGY CORP.	3	2	0	0	0	5	3.47%
MOSAIC CANADA ULC	0	1	0	0	0	1	0.69%
MURPHY OIL COMPANY LTD.	0	0	0	0	1	1	0.69%
NUVISTA ENERGY LTD.	0	0	0	0	1	1	0.69%
OBSIDIAN ENERGY LTD.	0	0	0	1	0	1	0.69%
ORLEN UPSTREAM CANADA LTD.	0	0	0	0	1	1	0.69%
OVINTIV CANADA ULC	0	0	0	0	1	1	0.69%
PACIFIC CANBRIAM ENERGY LIMITED	0	0	0	2	0	2	1.39%
PARAMOUNT RESOURCES LTD.	0	0	0	0	4	4	2.78%
PERSIST OIL AND GAS INC.	0	0	1	0	0	1	0.69%
PETRONAS ENERGY CANADA LTD.	0	0	1	4	0	5	3.47%
PEYTO EXPLORATION & DEVELOPMENT CORP.	0	0	0	1	1	2	1.39%
RUBELLITE ENERGY INC.	0	1	0	0	0	1	0.69%
SHELL CANADA LIMITED	0	0	0	2	0	2	1.39%
SPUR PETROLEUM LTD.	1	2	1	0	0	4	2.78%
STRATHCONA RESOURCES LTD.	2	4	0	0	0	6	4.17%
SUEDE ENERGY LTD.	0	0	1	0	0	1	0.69%
SUNCOR ENERGY INC.	14	0	0	0	0	14	9.72%

Licensee by Well Depth

Monday, March 11th - Sunday, March 17th

SYNCRUDE CANADA LTD.	1	0	0	0	0	1	0.69%
TAMARACK VALLEY ENERGY LTD.	0	1	0	0	0	1	0.69%
TORXEN ENERGY LTD.	0	0	2	0	0	2	1.39%
TOURMALINE OIL CORP.	0	0	0	3	4	7	4.86%
VERMILION ENERGY INC.	0	0	0	0	1	1	0.69%
VESTA ENERGY LTD.	0	0	1	0	0	1	0.69%
WHITECAP RESOURCES INC.	0	0	0	0	2	2	1.39%
Total Rigs	37	35	28	23	21	144	100%
% of All Rigs	25.69%	24.31%	19.44%	15.97%	14.58%	100%	

Top 20 Licensees

Monday, March 11th - Sunday, March 17th

	ARC RESOURCES LTD.	BAYTEX ENERGY LTD.	CANADIAN NATURAL R...	CENOVUS ENERGY R...	CNOOC PETROLEUM INC.	HEADWATER PETROLEUM NO...	KELT EXPLORATION...	KIWETINOHK ENERGY...	MEG ENERGY CORP.	PACIFIC CANBRIAM E...	PARAMOUNT RESOURCE...	PETRONAS ENERGY CA...	PEYTO ENERGY CA...	SHELL EXPLORATION...	SPUR PETROLEUM LTD.	STRATHCONA LIMITED	SUNCOR ENERGY RESOURC...	TORXEN ENERGY INC.	TOURMALINE LTD.	WHITECAP OIL CORP.	TOTAL
Mar 18	4	7	8	20	2	11	4	2	5	2	4	5	2	2	4	6	14	2	7	2	113
Mar 11	4	4	9	32	1	8	3	1	4	0	4	4	2	2	4	11	25	2	7	6	133
Mar 04	5	15	10	26	1	5	0	3	4	0	0	2	0	0	6	15	25	2	9	10	138
Feb 26	13	8	10	29	2	5	0	0	7	2	2	2	2	2	8	26	25	3	13	10	169
Feb 19	3	13	9	31	1	10	0	0	4	1	1	4	2	1	10	9	28	1	10	12	150
Feb 12	2	10	10	32	1	2	0	1	4	3	3	7	2	1	11	7	20	2	5	11	134
Feb 05	4	5	11	31	0	2	0	0	8	2	3	6	0	2	5	21	17	0	12	10	139
Jan 29	4	20	12	26	1	4	0	0	10	2	5	9	2	1	5	15	14	2	9	25	166
Jan 22	4	13	13	22	1	4	1	0	8	2	2	4	2	1	3	7	11	2	4	15	119
Jan 15	2	2	6	16	1	4	0	0	2	4	1	0	0	3	6	9	20	2	7	9	94
Jan 08	1	6	4	10	0	14	0	2	2	2	2	1	4	3	2	10	8	1	5	15	92
Jan 01	4	2	2	1	0	0	2	0	0	0	1	2	0	2	0	0	0	0	8	3	27
Dec 25	7	2	2	0	0	0	0	0	0	0	1	3	2	0	1	3	0	0	8	8	37
Dec 18	1	12	2	13	0	0	1	0	1	0	2	5	0	2	5	7	2	2	7	8	70
Dec 11	2	9	15	16	2	3	0	0	0	0	3	1	2	1	6	10	0	3	8	1	82
Dec 04	5	2	18	19	1	0	1	1	2	0	2	1	2	1	13	10	0	1	7	2	88
Nov 27	1	10	11	20	1	2	0	0	1	1	3	5	1	1	4	5	0	3	10	0	79
Nov 20	3	11	15	19	1	1	0	0	1	0	7	2	3	1	6	14	3	2	18	1	108
Nov 13	9	5	12	21	1	1	0	1	1	2	0	3	0	0	4	4	2	1	5	0	72
Nov 06	1	15	4	20	3	3	0	0	0	0	0	2	2	4	6	5	1	1	11	0	78
Oct 30	3	15	3	15	4	1	0	0	0	1	4	2	1	0	12	6	4	1	8	2	82
Oct 23	5	4	3	21	2	2	0	0	0	1	0	4	2	0	6	5	5	3	8	0	71
Oct 16	4	8	2	29	2	3	0	0	2	1	2	5	1	0	10	6	3	1	9	1	89
Oct 09	3	4	3	34	1	1	0	2	2	1	0	5	2	1	13	11	2	0	10	1	96
Oct 02	7	6	3	24	1	3	0	1	3	1	2	4	1	0	6	10	2	1	8	1	84
Sep 25	5	23	3	14	1	2	0	0	1	0	1	4	2	0	3	4	5	2	6	4	80
Total	106	231	200	541	31	91	12	14	72	28	55	92	39	31	159	236	236	40	219	157	2590

Last 26 week rolling data

Top 20 Formations

Monday, March 11th - Sunday, March 17th

	BASAL QUARTZ SD	BLUESKY FM	CARDIUM FM	CLEARWATER FM	DINA MBR (SK)	DUVERNAY FM	ELK POINT GRP	ELLERSLIE MBR	LOWER MANNVILLE FM	MCMURRAY FM	MONTNEY FM	MONTNEY FM (AB)	MONTNEY FM (BC)	NOTIKEWIN MBR	PRAIRIE EVAPORITE	SPARKY MBR (AB)	SPIRIT RIVER FM	VIKING FM (AB)	WABISKAW MBR	WASECA MBR	WILRICH MBR	TOTAL
Mar 18	1	3	2	18	1	8	1	1	2	45	14	18	2	2	4	7	2	1	3	2	137	
Mar 11	0	4	5	23	1	8	0	0	1	62	14	18	3	2	3	4	2	1	6	2	159	
Mar 04	0	3	2	18	1	8	0	2	1	63	9	14	0	2	5	8	1	0	4	0	141	
Feb 26	2	2	9	27	0	4	0	0	2	74	19	26	0	0	11	9	3	0	3	1	192	
Feb 19	1	2	4	24	0	5	0	1	2	71	13	19	0	1	7	7	2	0	2	3	164	
Feb 12	2	0	10	18	0	7	0	0	2	67	17	28	1	1	3	4	2	0	2	0	164	
Feb 05	0	1	6	20	1	8	0	0	0	67	12	28	0	1	13	5	2	0	3	1	168	
Jan 29	2	1	5	16	1	8	0	1	2	60	21	17	2	3	3	6	2	0	5	0	155	
Jan 22	2	1	12	14	3	5	0	0	0	53	10	19	1	5	7	4	2	0	2	3	143	
Jan 15	3	2	5	15	0	1	0	1	0	45	6	17	0	3	0	3	1	0	1	0	103	
Jan 08	1	0	6	26	1	5	0	3	0	22	7	14	1	1	5	2	2	0	1	1	98	
Jan 01	0	2	4	3	0	2	0	1	0	1	10	16	0	0	1	6	2	0	0	1	49	
Dec 25	0	0	1	8	0	3	0	0	0	3	10	19	0	0	4	6	1	0	2	2	59	
Dec 18	1	1	6	10	0	2	0	0	0	12	11	18	0	0	14	3	1	0	1	4	84	
Dec 11	2	1	2	23	2	5	0	1	1	10	9	12	3	2	4	4	4	0	3	0	88	
Dec 04	0	1	8	26	0	4	0	2	0	11	18	17	0	1	4	4	0	0	7	0	103	
Nov 27	3	1	6	17	2	8	0	1	0	12	6	24	2	1	13	4	8	0	4	2	114	
Nov 20	3	0	9	31	2	9	0	0	0	17	15	21	3	1	3	7	5	0	5	0	131	
Nov 13	1	1	5	23	0	2	0	1	0	18	8	17	0	1	3	2	3	0	4	1	90	
Nov 06	1	0	6	15	0	3	0	0	1	17	17	15	1	1	3	11	6	0	2	3	102	
Oct 30	1	0	4	21	0	2	0	1	2	12	15	13	2	1	1	9	1	0	5	0	90	
Oct 23	2	1	10	20	0	6	0	3	1	13	11	14	1	1	4	5	6	0	3	3	104	
Oct 16	1	0	7	18	0	11	0	0	1	23	13	16	1	1	2	5	4	0	3	4	110	
Oct 09	0	0	8	17	0	4	0	1	1	35	11	12	2	0	8	9	2	0	2	0	112	
Oct 02	0	1	5	17	0	3	0	1	1	29	22	15	1	0	7	4	6	0	3	0	115	
Sep 25	0	1	6	11	0	3	0	1	2	24	13	12	0	0	4	5	1	0	2	1	86	
Total	29	29	153	479	15	134	1	22	22	866	331	459	26	31	136	143	71	2	78	34	3061	

Last 26 week rolling data

Activity Detail

Monday, March 11th - Sunday, March 17th

#	Activity Type	Activity Date	PSAC	UWI	Field	Well Name	Formation	Rig Name	Subs.	T.Depth
ARC RESOURCES LTD.										
1200 - 308 4 Ave SW PO Box 6776 Stn D Calgary AB T2P 0H7 (403) 503-8600						Sonia Georg // (403) 616-9477 // sgeorg@arcresources.com				
1	Drill To Licensed Depth	Mar 16, 24	AB2	100/01-30-064-04W6/00	Kakwa	ARC RESOURCES HZ KAKWA 1-30-64-4	MONTNEY FM (AB)	DC DRILLING 1	Gas	6,459
2	Resumption	Mar 12, 24	BC2	100/06-14-084-24W6/00	N/A	ARCRES HZ ALTARES G06-16-084-24	MONTNEY FM (BC)	PRECISION DRILLING 466	Gas	4,921
3	Resumption	Mar 14, 24	BC2	100/16-09-080-15W6/00	N/A	ARCRES HZ DOE B12-03-080-15	MONTNEY FM (BC)	PRECISION DRILLING 545	Gas	4,140
4	Resumption	Mar 14, 24	BC2	100/04-27-084-24W6/00	N/A	ARCRES HZ ALTARES B01-32-084-24	MONTNEY FM (BC)	PRECISION DRILLING 465	Gas	4,386
ATHABASCA OIL CORPORATION										
1200, 215 - 9 Ave SW Calgary AB T2P 1K3 (403) 237-8227						Sherril Rosia // (403) 213-8840 // srosia@birchcliffenergy.com				
5	Drill To Licensed Depth	Mar 12, 24	AB6	100/16-25-086-10W4/00	Undefined	ATHABASCA HANGST OBS 16-25-86-10	BEAVERHILL LAKE GRP	SAVANNA DRILLING 418	Other	235
BAYTEX ENERGY LTD.										
2800, 520 - 3 Ave SW Calgary AB T2P 0R3 (587) 952-3000						Kathy Klarholm // (587) 952-3339 // kathy.klarholm@baytexenergy.com Thomas Aiello // (587) 952-3164 // thomas.aiello@baytexenergy.com				
6	Preset Surface Casing	Mar 16, 24	AB7	102/09-19-078-15W5/00	Undefined	BAYTEX S670 HZ PEAVINE 9-19-78-15	SPIRIT RIVER FM	KOMAT DRILLING 4	Oil	4,000
7	Preset Surface Casing	Mar 15, 24	AB7	102/12-22-078-16W5/00	Undefined	BAYTEX S681 HZ PEAVINE 12-22-78-16	SPIRIT RIVER FM	KOMAT DRILLING 4	Oil	4,000
8	Preset Surface Casing	Mar 17, 24	AB7	100/08-19-078-15W5/00	Undefined	BAYTEX S755 HZ PEAVINE 8-19-78-15	SPIRIT RIVER FM	KOMAT DRILLING 4	Oil	4,000
9	Preset Surface Casing	Mar 16, 24	AB7	100/05-22-078-16W5/00	Undefined	BAYTEX S768 HZ PEAVINE 5-22-78-16	SPIRIT RIVER FM	KOMAT DRILLING 4	Oil	4,000
10	Drill To Licensed Depth	Mar 15, 24	AB6	100/15-01-064-04W4/00	Ethel Lake	BAYTEX 8HZ ETHELLK 15-1-64-4	WASECA MBR	STAR VALLEY DRILLING 104	Oil	2,200
11	Drill To Licensed Depth	Mar 16, 24	AB7	1AA/13-30-079-14W5/00	Undefined	BAYTEX DAWSON 13-30-79-14	BLUESKY FM	PRECISION DRILLING 294	Oil	720
12	Drill To Licensed Depth	Mar 16, 24	AB7	1AA/15-05-080-14W5/00	Dawson	BAYTEX DAWSON 15-5-80-14	BLUESKY FM	SAVANNA DRILLING 445	Oil	707
BIRCHCLIFF ENERGY LTD.										
1000, 600 - 3 Ave SW Calgary AB T2P 0G5 (403) 261-6401						Sherril Rosia // (403) 213-8840 // srosia@birchcliffenergy.com				
13	Resumption	Mar 17, 24	AB7	100/05-10-078-11W6/00	Pouce Coupe South	BIRCHCLIFF HZ PCOUPES 5-10-78-11	MONTNEY FM (AB)	PRECISION DRILLING 226	N/A	0
BONTERRA ENERGY CORP.										
901, 1015 - 4 St SW Calgary AB T2R 1J4 (403) 262-5307						Katie MacGregor-Resch // (587) 233-0506 // kmacgregor-resch@bonterraenergy.com				
14	Drill To Licensed Depth	Mar 14, 24	AB5	100/15-24-048-07W5/00	Pembina	BONTERRA HZ PEMBINA 15-24-48-7	CARDIUM FM	PRECISION DRILLING 701	Oil	4,375
CALTEX TRILOGY INC.										
15	Drill To Licensed Depth	Mar 11, 24	AB4	102/01-07-056-03W4/00	Lindbergh	CALTEX TRILOGY 102HZ LIND 1-7-56-3	WASECA MBR	SAVANNA DRILLING 437	Oil	2,400
CANADIAN NATURAL RESOURCES LIMITED										
2100, 855 - 2 St SW Calgary AB T2P 4J8 (403) 517-6700						Adele Reed // (403) 517-6725 // Adele.Reed@cnrl.com Marianne Christianson // (403) 517-7156 // Marianne.Christianson@cnrl.com Cameron LaRose // (403) 716-6249 // Cameron.LaRose@cnrl.com Justyna Puhl // (403) 716-6661 // Justyna.Puhl@cnrl.com Charlene Logan // (403) 386-5791 // Charlene.Logan@cnrl.com Philippa Webb // (403) 716-6295 // Philippa.Webb@cnrl.com Jodi Kingsmith // (403) 386-5783 // Jodi.Kingsmith@cnrl.com				
16	Drill To Licensed Depth	Mar 13, 24	AB4	100/13-08-061-03W4/00	Charlotte Lake	CNRL 13B HZ CHARLK 13-8-61-3	SPARKY MBR (AB)	PRECISION DRILLING 145	Oil	2,105
17	Drill To Licensed Depth	Mar 13, 24	AB6	1AB/04-35-073-07W4/00	Kirby	CNRL OV22-041PSW KIRBY 4-35-73-7	MCMURRAY FM	PRECISION DRILLING 153	Oil	616
18	Preset Surface Casing	Mar 17, 24	AB2	103/01-29-052-20W5/00	Ansell	CNRL HZ 103 ANSELL 1-29-52-20	NOTIKWIN MBR	SAVANNA DRILLING 651	Gas	5,669
19	Drill To Licensed Depth	Mar 13, 24	AB6	114/01-12-066-06W4/00	Leming	CNRL SC07-011 LEMING 1-12-66-6	GRAND RAPIDS FM	PRECISION DRILLING 183	N/A	0
20	Resumption	Mar 14, 24	BC2	200/A-017-J/094-H-04/00	N/A	CNRL HZ NIG CREEK B-K086-G/094-H-04	MONTNEY FM (BC)	ENSIGN 805	Gas	4,000
21	Drill To Licensed Depth	Mar 11, 24	AB6	1AB/08-06-066-05W4/00	Leming	CNRL OV23-003WL LEMING 8-6-66-5	MCMURRAY FM	PRECISION DRILLING 300	Oil	561
22	Preset Surface Casing	Mar 15, 24	AB2	100/04-28-052-20W5/00	Medicine Lodge	CNRL HZ MEDL0D 4-28-52-20	NOTIKWIN MBR	SAVANNA DRILLING 651	Gas	6,125
23	Drill To Licensed Depth	Mar 15, 24	AB6	1AA/01-06-066-05W4/00	Leming	CNRL OV23-002WL LEMING 1-6-66-5	MCMURRAY FM	PRECISION DRILLING 300	Oil	574
CANADIAN NATURAL UPGRADING LIMITED										
855 2 St Sw Suite 2100 Calgary AB T2P 4J8 (403) 517-6700						Adele Reed // (403) 517-6725 // Adele.Reed@cnrl.com				
24	Drill To Licensed Depth	Mar 15, 24	AB7	103/05-10-085-17W5/00	Cadotte	CNUL HZ 103 CADOTTE 5-10-85-17	BLUESKY FM	AKITA DRILLING 31	Oil	3,600
CENOVUS ENERGY INC.										
500 Centre Street SE Calgary AB T2G 1A6 (403) 766-2000						Jamie McIntosh // (403) 766-3443 // jamie-lynn.mcintosh@cenovus.com Jamie-Lynn McIntosh // (403) 260-1107 // Jamie-Lynn.McIntosh@cenovus.com				
25	Preset Surface Casing	Mar 11, 24	AB6	100/11-02-077-06W4/00	Hardy	CVE X05P01 HARDY 11-2-77-6	MCMURRAY FM	ENSIGN DRILLING 141	Oil	2,320
26	Preset Surface Casing	Mar 12, 24	AB6	100/10-02-077-06W4/00	Hardy	CVE X05P02 HARDY 10-2-77-6	MCMURRAY FM	ENSIGN DRILLING 141	Oil	2,260
27	Preset Surface Casing	Mar 13, 24	AB6	102/10-02-077-06W4/00	Hardy	CVE X05P03 HARDY 10-2-77-6	MCMURRAY FM	ENSIGN DRILLING 141	Oil	2,220
28	Preset Surface Casing	Mar 14, 24	AB6	103/10-02-077-06W4/00	Hardy	CVE X05P05 HARDY 9-2-77-6	MCMURRAY FM	ENSIGN DRILLING 141	Oil	2,175
29	Preset Surface Casing	Mar 13, 24	AB6	100/16-02-077-06W4/00	Hardy	CVE X05P04 HARDY 10-2-77-6	MCMURRAY FM	ENSIGN DRILLING 141	Oil	2,190
30	Preset Surface Casing	Mar 15, 24	AB6	103/15-02-077-06W4/00	Hardy	CVE X05P06 HARDY 8-2-77-6	MCMURRAY FM	ENSIGN DRILLING 141	Oil	2,185
31	Preset Surface Casing	Mar 16, 24	AB6	102/16-02-077-06W4/00	Hardy	CVE X05P07 HARDY 9-2-77-6	MCMURRAY FM	ENSIGN DRILLING 141	Oil	2,230
32	Resumption	Mar 16, 24	AB6	107/05-33-070-04W4/02	Fisher	CVE N13P09 FISHER 5-33-70-4	MCMURRAY FM	PRECISION DRILLING 196	Oil	2,230
33	Preset Surface Casing	Mar 16, 24	AB6	103/16-02-077-06W4/00	Hardy	CVE X05P08 HARDY 12-1-77-6	MCMURRAY FM	ENSIGN DRILLING 141	Oil	2,260
34	Drill To Licensed Depth	Mar 11, 24	AB6	1AB/02-29-070-05W4/00	Fisher	CVE D2 FISHER 2-29-70-5	MCMURRAY FM	PRECISION DRILLING 171	Oil	568
35	Drill To Licensed Depth	Mar 11, 24	AB6	1AA/02-21-075-07W4/00	Undefined	CVE C2 CONKLIN 2-21-75-7	MCMURRAY FM	PRECISION DRILLING 146	Oil	504
36	Resumption	Mar 12, 24	AB6	105/08-19-070-03W4/00	Fisher	CVE E05P02 FISHER 8-19-70-3	MCMURRAY FM	AKITA DRILLING 25	Oil	2,578
37	Drill To Licensed Depth	Mar 11, 24	AB6	1AA/05-20-094-07W4/00	Undefined	CVE C5 STEEPBK 5-20-94-7	MCMURRAY FM	PRECISION DRILLING 150	Oil	270
38	Drill To Licensed Depth	Mar 13, 24	AB6	118/11-22-070-05W4/00	Fisher	CVE W23P04-1 FISHER 11-22-70-5	MCMURRAY FM	PRECISION DRILLING 198	Oil	1,800

Monday, March 11th - Sunday, March 17th

#	Activity Type	Activity Date	PSAC	UWI	Field	Well Name	Formation	Rig Name	Subs.	T.Depth
39	Drill To Licensed Depth	Mar 12, 24	AB6	1AA/15-19-075-07W4/00	Undefined	CVE B15 CONKLIN 15-19-75-7	MCMURRAY FM	AKITA DRILLING 6	Oil	496
40	Drill To Licensed Depth	Mar 13, 24	AB6	1AB/13-20-075-07W4/00	Undefined	CVE D13 CONKLIN 13-20-75-7	MCMURRAY FM	AKITA DRILLING 8	Oil	494
41	Drill To Licensed Depth	Mar 13, 24	AB6	1AC/11-12-070-04W4/00	Fisher	CVE C11 FISHER 11-12-70-4	MCMURRAY FM	PRECISION DRILLING 196	Oil	539
42	Drill To Licensed Depth	Mar 14, 24	AB6	110/08-16-076-06W4/00	Leismer	CVE G05P03-1 LEISMER 8-16-76-6	MCMURRAY FM	PRECISION DRILLING 199	Oil	2,950
43	Resumption	Mar 15, 24	AB6	110/05-20-070-03W4/00	Fisher	CVE E05P06 FISHER 5-20-70-3	MCMURRAY FM	AKITA DRILLING 25	Oil	2,761
44	Drill To Licensed Depth	Mar 17, 24	AB6	115/02-12-076-06W4/00	Leismer	CVE B13P01-1 LEISMER 2-12-76-6	MCMURRAY FM	PRECISION DRILLING 197	Oil	1,700
CHEVRON CANADA LIMITED 500 - 5 Ave SW Attn: Compliance Assurance Calgary AB T2P 0L7 Torgyn Eriksen // (403) 234-5154 // Torgyn.Eriksen@chevron.com (403) 234-5000										
45	Drill To Licensed Depth	Mar 13, 24	AB2	102/08-06-061-18W5/00	Fox Creek	CHEVRON 102 HZ FOXCK 8-6-61-18	DUVERNAY FM	ENSIGN DRILLING 770	Gas	7,384
CNOOC PETROLEUM NORTH AMERICA ULC Suite 2300, 500 Centre Street S.E. Calgary AB T2G 1A6 (403) 699-4000										
46	Drill To Licensed Depth	Mar 13, 24	AB6	121/05-36-085-07W4/00	Newby	CNOOC 09P11 NEWBY 5-36-85-7	MCMURRAY FM	PRECISION DRILLING 154	Oil	2,194
47	Resumption	Mar 17, 24	AB6	102/02-06-086-06W4/02	Undefined	CNOOC 09P07 REDRILL NEWBY 2-6-86-6	MCMURRAY FM	PRECISION DRILLING 154	Oil	1,316
CONOCOPHILLIPS CANADA RESOURCES CORP. 600 - 401 9 Ave SW PO Box 130 Stn M Calgary AB T2P 2H7 Shawna Lindsay // (403) 260-1164 // shawna.lindsay@conocophillips.com (403) 233-4000										
48	Spud	Mar 12, 24	BC2	200/A-067-J/094-A-12/00	N/A	COP HZ INGA A-G026-J/094-A-12	MONTNEY FM (BC)	PRECISION DRILLING 117	Gas	5,550
EVERGO RESOURCES LIMITED										
49	Drill To Licensed Depth	Mar 13, 24	AB4	100/08-16-053-04W4/00	Dewberry	EVERGO MULTI-LEG DEWBERRY 8-16-53-4	SPARKY MBR (AB)	LASSO DRILLING 6	Oil	2,095
GRASSLAND ENERGY CORP.										
50	Resumption	Mar 12, 24	AB3	100/02-25-020-18W4/00	Countess	GRASSLND HZ COUNTESS 2-25-20-18	LOWER MANNVILLE FM	PRECISION DRILLING 702	Oil	4,035
GREENFIRE RESOURCES OPERATING CORPORATION										
51	Drill To Licensed Depth	Mar 14, 24	AB6	102/16-34-084-11W4/02	Hangstone	GROC DEMO RF WP HANGSTN 16-34-84-11	MCMURRAY FM	PRECISION DRILLING 205	Oil	2,754
HAMMERHEAD RESOURCES ULC										
52	Drill To Licensed Depth	Mar 15, 24	AB2	100/04-26-068-04W6/00	Elmworth	HHR 102 HZ ELM 7-27-68-4	MONTNEY FM (AB)	SAVANNA DRILLING 639	Oil	4,703
HEADWATER EXPLORATION INC.										
53	Drill To Licensed Depth	Mar 11, 24	AB7	100/16-19-075-01W5/00	Marten Hills	HWX 103 HZ MARTENH 2-24-75-2	CLEARWATER FM	ENSIGN DRILLING 859	Oil	3,850
54	Preset Surface Casing	Mar 11, 24	AB7	102/15-02-076-03W5/00	Marten Hills	HWX 102 HZ MARTENH 15-2-76-3	CLEARWATER FM	KOMAT DRILLING 4	Oil	3,850
55	Preset Surface Casing	Mar 11, 24	AB7	104/12-04-076-03W5/00	Marten Hills	HWX HZ MARTENH 12-4-76-3	CLEARWATER FM	KOMAT DRILLING 4	Oil	3,850
56	Preset Surface Casing	Mar 12, 24	AB7	100/02-01-075-02W5/00	Marten Hills	HWX HZ MARTENH 2-1-75-2	CLEARWATER FM	KOMAT DRILLING 4	Oil	3,850
57	Preset Surface Casing	Mar 12, 24	AB7	100/10-02-076-03W5/00	Marten Hills	HWX HZ MARTENH 10-2-76-3	CLEARWATER FM	KOMAT DRILLING 4	Oil	3,850
58	Preset Surface Casing	Mar 13, 24	AB7	100/16-07-075-01W5/00	Marten Hills	HWX HZ MARTENH 16-7-75-1	CLEARWATER FM	KOMAT DRILLING 4	Oil	3,850
59	Preset Surface Casing	Mar 13, 24	AB7	100/16-13-075-02W5/00	Marten Hills	HWX HZ MARTENH 16-13-75-2	CLEARWATER FM	KOMAT DRILLING 4	Oil	3,850
60	Preset Surface Casing	Mar 14, 24	AB7	100/13-11-075-02W5/00	Marten Hills	HWX HZ MARTENH 13-11-75-2	CLEARWATER FM	KOMAT DRILLING 4	Oil	3,850
61	Preset Surface Casing	Mar 14, 24	AB7	102/16-13-075-02W5/00	Marten Hills	HWX 102 HZ MARTENH 16-13-75-2	CLEARWATER FM	KOMAT DRILLING 4	Oil	3,850
62	Preset Surface Casing	Mar 15, 24	AB7	103/15-13-075-02W5/00	Marten Hills	HWX 103 HZ MARTENH 15-13-75-2	CLEARWATER FM	KOMAT DRILLING 4	Oil	3,850
63	Resumption	Mar 16, 24	AB7	104/13-06-083-15W5/00	Undefined	HWX 104 HZ SEAL 13-6-83-15	WABISKAW MBR	BONANZA DRILLING 5	Oil	3,850
HEMISPHERE ENERGY CORPORATION 3300 - 205 5 Ave SW Calgary AB T2P 2V7 (403) 705-3421										
64	Drill To Licensed Depth	Mar 13, 24	SK1	104/16-20-044-27W3/00	Manitou Lake	N/A	SPARKY MBR (SK)	BONANZA DRILLING 008	Other	1,527
IMPERIAL OIL RESOURCES LIMITED PO Box 2480 Stn M 505 Quarry Park Blvd SE Calgary AB T2P 3M9 Kayce McDonald // (587) 225-5939 // kayce.l.mcdonald@exxonmobil.com (587) 476-5401										
65	Drill To Licensed Depth	Mar 13, 24	AB6	100/15-26-096-07W4/00	Undefined	IMP KGD24_023 KEARL 15-26-96-7	ELK POINT GRP	PRECISION DRILLING 204	Other	245
K+S POTASH CANADA GENERAL PARTNERSHIP										
66	Drill To Licensed Depth	Mar 15, 24	SK3	104/08-31-019-24W2/00	Dufferin	N/A	PRAIRIE EVAPORITE	AKITA DRILLING 080	Other	1,769
KARVE ENERGY INC. 1700, 205 - 5 Ave SW Calgary AB T2P 2V7 Sherry Anderson // (587) 393-7944 // sherry.anderson@karveenergy.com (403) 930-1436										
67	Resumption	Mar 11, 24	AB4	100/16-26-038-12W4/00	Provost	KARVE HZ PROVOST 16-26-38-12	VIKING FM (AB)	TEMPCO DRILLING 8	Oil	2,429
KAYBOB ENERGY CORP. 750, 815 - 8 Ave SW Calgary AB T2P 3P2 (403) 233-2822										
68	Drill To Licensed Depth	Mar 14, 24	AB2	100/06-09-069-26W5/00	Undefined	undefined HZ CORNWALL 6-9-69-26	DUVERNAY FM	STAMPEDE DRILLING 21	Oil	5,988
KELT EXPLORATION LTD. Attn: Douglas O. MacArthur, 300 - 311 6 Ave SW Calgary AB T2P 3H2 Jennifer Langlois // (403) 294-0154 // jlanglois@keltexploration.com (403) 215-5311										
69	Preset Surface Casing	Mar 11, 24	AB7	100/14-14-073-08W6/00	Wembley	KELT EXP HZ WEMBLEY 14-14-73-8	MONTNEY FM (AB)	HORIZON DRILLING 52	Gas	5,700
70	Preset Surface Casing	Mar 13, 24	AB7	102/14-14-073-08W6/00	Wembley	KELT EXP 102 HZ WEMBLEY 14-14-73-8	MONTNEY FM (AB)	HORIZON DRILLING 52	Gas	5,600
71	Drill To Licensed Depth	Mar 14, 24	AB7	103/14-14-073-08W6/00	Wembley	KELT EXP 103 HZ WEMBLEY 14-14-73-8	MONTNEY FM (AB)	HORIZON DRILLING 52	Gas	5,700
72	Drill To Licensed Depth	Mar 16, 24	AB7	102/14-14-073-08W6/00	Wembley	KELT EXP 102 HZ WEMBLEY 14-14-73-8	MONTNEY FM (AB)	HORIZON DRILLING 52	Gas	5,600

Monday, March 11th - Sunday, March 17th

#	Activity Type	Activity Date	PSAC	UWI	Field	Well Name	Formation	Rig Name	Subs.	T.Depth
KIWETINOHK ENERGY CORP.										
73	Preset Surface Casing	Mar 11, 24	AB2	103/04-15-063-23W5/00	Waskahigan	KIWETINOHKENERGY WAHIGAN 5-15-63-23	DUVERNAY FM	AKITA DRILLING 41	Gas	8,800
74	Drill To Licensed Depth	Mar 12, 24	AB2	104/06-15-063-23W5/00	Waskahigan	KIWETINOHKENERGY WAHIGAN 5-15-63-23	DUVERNAY FM	AKITA DRILLING 41	Gas	8,400
LOGAN ENERGY CORP.										
75	Drill To Licensed Depth	Mar 13, 24	AB7	100/16-15-079-11W6/00	Gordondale	LOGAN HZ GORD 16-15-79-11	MONTNEY FM (AB)	TWILIGHT DRILLING 4	Oil	5,200
LYCOS ENERGY INC.										
76	Drill To Licensed Depth	Mar 11, 24	AB4	102/04-27-056-04W4/00	Lindbergh	LYCOS 102 HZ LIND 4-27-56-4	WASECA MBR	BONANZA DRILLING 4	Oil	2,400
MEG ENERGY CORP. <small>21st Floor - 600 3 Ave SW Calgary AB T2P 0G5 (403) 770-0446</small> <small>Pat Genaille // (403) 770-5326 // Patricia.Genaille@megenergy.com Courtney Blackmore // (403) 781-1057 // courtney.blackmore@megenergy.com</small>										
77	Drill To Licensed Depth	Mar 11, 24	AB6	1AA/09-31-077-06W4/00	Leismer	MEG LEISMER 9-31-77-6	MCMURRAY FM	PREDATOR DRILLING 12	Oil	403
78	Preset Surface Casing	Mar 12, 24	AB6	107/14-32-076-04W4/00	Hardy	MEG MD91 HARDY 14-32-76-4	MCMURRAY FM	PRECISION DRILLING 151	Water	1,965
79	Drill To Licensed Depth	Mar 11, 24	AB6	1AA/05-33-077-06W4/00	Leismer	MEG LEISMER 5-33-77-6	MCMURRAY FM	PRECISION DRILLING 10	Oil	418
80	Drill To Licensed Depth	Mar 15, 24	AB6	1AB/09-32-077-06W4/00	Leismer	MEG LEISMER 9-32-77-6	MCMURRAY FM	PREDATOR DRILLING 10	Oil	429
81	Preset Surface Casing	Mar 15, 24	AB6	108/14-32-076-04W4/00	Hardy	MEG MD101 HARDY 14-32-76-4	MCMURRAY FM	PRECISION DRILLING 151	Water	1,710
MOSAIC CANADA ULC										
82	Drill To Licensed Depth	Mar 11, 24	SK3	101/05-25-017-23W2/00	Pense	N/A	PRAIRIE EVAPORITE	ENSIGN DRILLING 616	Other	1,850
MURPHY OIL COMPANY LTD. <small>PO Box 2721 Stn M Calgary AB T2P 3Y3 (403) 294-8000</small>										
83	Resumption	Mar 12, 24	BC2	200/C-005-A/093-P-09/00	N/A	MURPHY HZ SWAN LAKE A-H030-A/093-P-09	MONTNEY FM (BC)	JOMAX 1	Gas	6,758
NUVISTA ENERGY LTD. <small>2500 - 525 8 Avenue SW Calgary AB T2P 1G1 (403) 538-8500</small> <small>Gordon Skulmoski // (403) 538-8528 // gskulmoski@nvaenergy.com Mark Thorne // (403) 538-1957 // mark.thorne@nuvistaenergy.com</small>										
84	Resumption	Mar 11, 24	AB2	103/05-33-070-08W6/00	Elmworth	NUVISTA 103 HZ B ELM 5-33-70-8	MONTNEY FM (AB)	ENSIGN DRILLING 860	Gas	6,485
OBSIDIAN ENERGY LTD. <small>200 - 207 9 Ave SW PO Box 1450 Stn M Calgary AB T2P 1K3 (403) 777-2500</small> <small>Leona Ballman // (403) 693-2993 // leona.ballman@ObsidianEnergy.com</small>										
85	Drill To Licensed Depth	Mar 16, 24	AB2	102/10-05-043-08W5/00	Willesden Green	OBE 102 HZ WILLGR 10-5-43-8	CARDIUM FM	PRECISION DRILLING 220	Oil	4,500
ORLEN UPSTREAM CANADA LTD. <small>400, 850 - 2 St SW Calgary AB T2P 0R8 (403) 265-4115</small>										
86	Drill To Licensed Depth	Mar 12, 24	AB2	103/05-16-063-06W6/00	Kakwa	OUC 103 HZ KAKWA 5-16-63-6	MONTNEY FM (AB)	HORIZON DRILLING 5	Gas	6,123
OVINTIV CANADA ULC										
87	Drill To Licensed Depth	Mar 15, 24	AB7	100/07-14-072-09W6/00	Wembley	OVV HZ 107 WEMBLEY 6-14-72-9	MONTNEY FM (AB)	PRECISION DRILLING 535	Gas	6,500
PACIFIC CANBRIAM ENERGY LIMITED										
88	Spud	Mar 11, 24	BC2	100/16-08-085-25W6/00	N/A	PACIFIC CANBRIAM HZ ALTARES D16-32-084-25	MONTNEY FM (BC)	ENSIGN 46	Gas	5,476
89	Resumption	Mar 12, 24	BC2	200/D-030-H/094-B-08/00	N/A	PACIFIC CANBRIAM HZ ALTARES C-K007-H/094-B-08	MONTNEY FM (BC)	SAVANNAH 653	Gas	5,164
PARAMOUNT RESOURCES LTD. <small>2800, 421 - 7 Ave SW Calgary AB T2P 4K9 (403) 290-3600</small> <small>Maureen Barker // (403) 290-3659 // maureen.barker@paramountres.com Ann Fagan // (403) 290-2908 // ann.fagan@paramountres.com</small>										
90	Drill To Licensed Depth	Mar 11, 24	AB2	100/03-21-065-05W6/00	Karr	PARA HZ KARR 3-21-65-5	MONTNEY FM (AB)	FOX DRILLING 4	Gas	6,600
91	Drill To Licensed Depth	Mar 11, 24	AB2	100/16-30-065-05W6/00	Karr	PARA HZ KARR 16-30-65-5	MONTNEY FM (AB)	FOX DRILLING 7	Gas	6,100
92	Preset Surface Casing	Mar 15, 24	AB5	100/02-05-064-18W5/00	Kaybob	PARA HZ KAYBOB 2-5-64-18	DUVERNAY FM	FOX DRILLING 6	Gas	7,500
93	Preset Surface Casing	Mar 17, 24	AB5	104/01-05-064-18W5/00	Kaybob	PARA HZ 104 KAYBOB 1-5-64-18	DUVERNAY FM	FOX DRILLING 6	Gas	7,500
PERSIST OIL AND GAS INC.										
94	Drill To Licensed Depth	Mar 17, 24	AB3	102/08-32-028-21W4/00	Wayne-Rosedale	PERSIST OIL HZ 102 WAYNE 8-32-28-21	GLAUCONITIC SS	BONANZA DRILLING 11	Oil	3,286
PETRONAS ENERGY CANADA LTD. <small>1600, 2015 - 2nd Street SW Calgary AB T2P 1M4 (403) 216-2510</small>										
95	Spud	Mar 11, 24	BC2	200/C-022-C/094-G-01/00	N/A	PETRONAS HZ TOWN D-B099-J/094-B-16	MONTNEY FM (BC)	PRECISION DRILLING 544	Gas	5,778
96	Resumption	Mar 12, 24	BC2	200/C-083-H/094-B-16/00	N/A	PETRONAS HZ TOWN D-F095-H/094-B-16	MONTNEY FM (BC)	PRECISION DRILLING 571	Gas	3,261
97	Spud	Mar 13, 24	BC2	200/D-022-C/094-G-01/00	N/A	PETRONAS HZ TOWN D-D099-J/094-B-16	MONTNEY FM (BC)	PRECISION DRILLING 544	Gas	5,571
98	Resumption	Mar 14, 24	BC2	200/D-069-A/094-G-07/00	N/A	PETRONAS HZ CARIBOU B-M091-B/094-G-07	MONTNEY FM (BC)	PRECISION DRILLING 536	Gas	4,958
99	Spud	Mar 14, 24	BC2	200/D-022-C/094-G-01/00	N/A	PETRONAS HZ TOWN D-E099-J/094-B-16	MONTNEY FM (BC)	PRECISION DRILLING 544	Gas	5,622
PEYTO EXPLORATION & DEVELOPMENT CORP. <small>300, 600 - 3 Ave SW Calgary AB T2P 0G5 (403) 261-6081</small> <small>Susan Hupman // (403) 451-4103 // shupman@peyto.com</small>										
100	Drill To Licensed Depth	Mar 14, 24	AB2	100/16-11-054-21W5/00	Ansell	PEYTO ANSELL 16-11-54-21	WILRICH MBR	SAVANNA DRILLING 636	Gas	5,990
101	Drill To Licensed Depth	Mar 15, 24	AB2	102/13-34-054-22W5/00	Sundance	PEYTO SUNDANCE 13-34-54-22	WILRICH MBR	ENSIGN DRILLING 432	Gas	6,025
RUBELLITE ENERGY INC.										
102	Drill To Licensed Depth	Mar 12, 24	AB5	100/08-32-063-17W4/00	Figure Lake	RBY HZ FIGURE 8-32-63-17	CLEARWATER FM	PRECISION DRILLING 118	Oil	2,500
SHELL CANADA LIMITED <small>400 - 4 Ave SW P.O Box 100 Station M, Calgary AB T2P 2H5 Calgary AB T2P 0J4 (403) 691-3111</small> <small>Korin Lemay // (403) 691-3067 // korin.lemay@shell.com</small>										
103	Resumption	Mar 14, 24	BC2	100/15-19-080-19W6/00	N/A	SHELL HZ GROUND BIRCH F03-21-080-19	MONTNEY FM (BC)	AKITA 26	Gas	5,473

Monday, March 11th - Sunday, March 17th

#	Activity Type	Activity Date	PSAC	UWI	Field	Well Name	Formation	Rig Name	Subs.	T.Depth
104	Resumption	Mar 15, 24	BC2	100/10-15-080-19W6/00	N/A	SHELL HZ SATURN L09-14-080-19	MONTNEY FM (BC)	PRECISION DRILLING 574	Gas	4,746
SPUR PETROLEUM LTD. PO Box 4218 Stn C 332 6 Ave SW Suite 1200 Calgary AB T2T 5N1 (403) 267-2444 Shannon Jefferies // (403) 218-2731 // sjefferies@spurpetroleum.ca										
105	Drill To Licensed Depth	Mar 11, 24	AB7	104/04-35-076-08W5/00	Nipisi	SPL 3-2 104 NIPISI 4-35-76-8	CLEARWATER FM	PRECISION DRILLING 147	Water	2,600
106	Drill To Licensed Depth	Mar 13, 24	AB7	1AA/09-25-090-14W5/00	Undefined	SPL 9-25 HAIG 9-25-90-14	CLEARWATER FM	TEMPCO DRILLING 5	Oil	650
107	Resumption	Mar 15, 24	AB7	103/10-10-079-01W5/00	Mistahae	SPL 9-15 MISTAHAE 13-23-79-1	CLEARWATER FM	PRECISION DRILLING 157	Water	2,700
108	Drill To Licensed Depth	Mar 16, 24	AB7	103/06-04-077-08W5/00	Nipisi	SPL 7-3 103 NIPISI 6-4-77-8	CLEARWATER FM	PRECISION DRILLING 147	Water	3,000
STRATHCONA RESOURCES LTD.										
109	Drill To Licensed Depth	Mar 11, 24	AB6	108/08-20-064-04W4/00	Tucker Lake	SRL CS8P TUCKLK 8-20-64-4	CLEARWATER FM	PRECISION DRILLING 189	Oil	2,271
110	Drill To Licensed Depth	Mar 12, 24	AB5	104/01-35-058-17W4/00	Bellis	SRL 1C-1 HZ INJ BELLIS 1-35-58-17	SPARKY MBR (AB)	BONANZA DRILLING 3	Water	2,293
111	Drill To Licensed Depth	Mar 12, 24	AB6	105/08-20-064-04W4/00	Tucker Lake	SRL CS5P TUCKLK 8-20-64-4	CLEARWATER FM	PRECISION DRILLING 189	Oil	2,296
112	Drill To Licensed Depth	Mar 16, 24	AB5	1W0/04-36-058-17W4/00	Bellis	SRL 1D-1 HZ BELLIS 4-36-58-17	SPARKY MBR (AB)	BONANZA DRILLING 3	Oil	2,277
113	Drill To Licensed Depth	Mar 11, 24	SK1	102/13-27-035-28W3/00	Heart's Hill	N/A	BAKKEN FORMATION	BONANZA DRILLING 001	Oil	967
114	Drill To Licensed Depth	Mar 17, 24	SK1	101/01-16-046-17W3/00	Meota	N/A	DINA MBR (SK)	PRECISION DRILLING 188	Other	563
SUEDE ENERGY LTD.										
115	Drill To Licensed Depth	Mar 13, 24	AB3	102/15-31-023-16W4/00	Wintering Hills	SUEDE ENERGY LTD WINTERH 15-31-23-16	ELLERSLIE MBR	SAVANNA DRILLING 420	Oil	3,800
SUNCOR ENERGY INC. PO Box 2844 150 - 6th Ave SW Calgary AB T2P 3E3 (403) 296-8000 Jennifer Kuhn // (403) 296-7131 // jkuhn@suncor.com										
116	Resumption	Mar 11, 24	AB6	100/01-28-091-07W4/00	Undefined	SUNCOR INJ2 LEWIS 1-28-91-7	MCMURRAY FM	PRECISION DRILLING 144	Other	226
117	Drill To Licensed Depth	Mar 11, 24	AB6	1AB/04-09-097-09W4/00	Undefined	SUNCOR 24-4502 4-9-97-9	MCMURRAY FM	BOART LONGYEAR CANADA 37	Oil	160
118	Drill To Licensed Depth	Mar 12, 24	AB6	1AA/10-22-096-09W4/00	Undefined	SUNCOR 24-4522 10-22-96-9	MCMURRAY FM	BIG COUNTRY DRILLING 2	Oil	110
119	Drill To Licensed Depth	Mar 12, 24	AB6	1AA/11-32-096-09W4/00	Undefined	SUNCOR 24-4511 11-32-96-9	MCMURRAY FM	BOART LONGYEAR CANADA 37	Oil	134
120	Resumption	Mar 13, 24	AB6	1AA/16-16-095-05W4/00	Undefined	SUNCOR FIREBAG 16-16-95-5	MCMURRAY FM	PREDATOR DRILLING 4	Oil	313
121	Drill To Licensed Depth	Mar 13, 24	AB6	1AA/12-23-096-09W4/00	Undefined	SUNCOR 24-4523 12-23-96-9	MCMURRAY FM	BIG COUNTRY DRILLING 2	Oil	109
122	Drill To Licensed Depth	Mar 12, 24	AB6	1AA/13-27-096-09W4/00	Undefined	SUNCOR 24-4516 13-27-96-9	MCMURRAY FM	BIG COUNTRY DRILLING 13	Oil	172
123	Resumption	Mar 13, 24	AB6	1AA/01-29-095-05W4/00	Undefined	SUNCOR FIREBAG 1-29-95-5	MCMURRAY FM	PREDATOR DRILLING 2	Oil	322
124	Drill To Licensed Depth	Mar 13, 24	AB6	1AA/06-05-097-09W4/00	Undefined	SUNCOR 24-450 6-5-97-9	MCMURRAY FM	BOART LONGYEAR CANADA 37	Oil	175
125	Resumption	Mar 14, 24	AB6	1AA/14-16-095-05W4/00	Undefined	SUNCOR FIREBAG 14-16-95-5	MCMURRAY FM	PREDATOR DRILLING 4	Oil	313
126	Resumption	Mar 14, 24	AB6	1AA/05-21-095-05W4/00	Undefined	SUNCOR AM6 FIREBAG 5-21-95-5	MCMURRAY FM	PREDATOR DRILLING 1	Oil	317
127	Drill To Licensed Depth	Mar 15, 24	AB6	1AA/14-15-096-09W4/00	Undefined	SUNCOR 24-4525 14-15-96-9	MCMURRAY FM	BOART LONGYEAR CANADA 37	Oil	71
128	Resumption	Mar 16, 24	AB6	100/12-21-093-12W4/00	Undefined	SUNCOR OB69 DOVER 12-21-93-12	MCMURRAY FM	PRECISION DRILLING 144	Other	123
129	Resumption	Mar 16, 24	AB6	1AA/07-21-095-05W4/00	Undefined	SUNCOR FIREBAG 7-21-95-5	MCMURRAY FM	PREDATOR DRILLING 4	Oil	316
SYNCRUDE CANADA LTD.										
130	Drill To Licensed Depth	Mar 16, 24	AB6	100/12-16-096-09W4/00	Undefined	SYNCRUDE 23-5807 12-16-96-9	GRANITE WASH	PREDATOR DRILLING 2	Other	327
TAMARACK VALLEY ENERGY LTD.										
131	Resumption	Mar 11, 24	AB6	100/04-03-064-23W4/00	Perryvale	TVE 8-3 HZ PERRY 4-3-64-23	CLEARWATER FM	SAVANNA DRILLING 428	Oil	2,300
TORXEN ENERGY LTD. Suite 2700 - 240 4 Ave Sw Calgary AB T2P 4H4 (403) 660-7550 Christine Savary // (587) 777-9259 // csavary@torxen.net										
132	Drill To Licensed Depth	Mar 11, 24	AB3	102/10-26-020-17W4/00	Countess	TXNE 15C-34 HZ COUNTESS 10-26-20-17	LOWER MANNVILLE FM	BONANZA DRILLING 6	Oil	3,837
133	Drill To Licensed Depth	Mar 12, 24	AB3	100/01-21-016-15W4/00	Alderson	TXNE 5A-10 MHZ ALDSON 1-21-16-15	BASAL QUARTZ SD	PRECISION DRILLING 239	Oil	4,025
TOURMALINE OIL CORP. 3700, 250 - 6 Ave SW Calgary AB T2P 3H7 (403) 266-5992 Tracy Hudson // (403) 515-2845 // hudson@tourmalineoil.com Annette Milbers // (403) 767-5920 // milbers@tourmalineoil.com										
134	Resumption	Mar 13, 24	BC2	200/A-043-H/094-G-08/00	N/A	TOURMALINE SAGUARO HZ LAPRISE CREEK C-L054-H	MONTNEY FM (BC)	PRECISION DRILLING 546	Gas	4,500
135	Drill To Licensed Depth	Mar 12, 24	AB2	100/04-17-046-15W5/00	Columbia	TOURMALINE HZ COLUMBIA 4-17-46-15	VIKING FM (AB)	ENSIGN DRILLING 817	Gas	5,600
136	Preset Surface Casing	Mar 12, 24	AB2	100/02-23-050-20W5/00	Ansell	TOURMALINE HZ ANSELL 2-23-50-20	SPRAY RIVER GRP	BEAR DRILLING 1	Gas	6,300
137	Preset Surface Casing	Mar 14, 24	AB2	100/03-23-050-20W5/00	Ansell	TOURMALINE HZ ANSELL 3-23-50-20	SPIRIT RIVER FM	BEAR DRILLING 1	Gas	6,400
138	Resumption	Mar 13, 24	AB2	100/13-19-057-25W5/00	Wild River	TOURMALINE HZ WILD RIV 13-19-57-25	SPIRIT RIVER FM	ENSIGN DRILLING 816	Gas	6,600
139	Resumption	Mar 13, 24	AB2	102/13-03-060-04W6/00	Smoky	TOURMALINE 102 HZ SMOKY 13-3-60-4	SPIRIT RIVER FM	ENSIGN DRILLING 827	Gas	5,900
140	Resumption	Mar 11, 24	BC2	100/12-23-080-16W6/00	N/A	TOURMALINE HZ DOE J01-24-080-16	MONTNEY FM (BC)	PRECISION DRILLING 538	Gas	6,500
VERMILION ENERGY INC. 3500 - 520 3 Ave SW Calgary AB T2P 0R3 (403) 269-4884 Amy Manning // (403) 476-8048 // amanning@vermilionenergy.com										
141	Resumption	Mar 12, 24	BC2	100/01-14-081-14W6/00	N/A	VERMLION HZ MICA A09-21-081-14	MONTNEY FM (BC)	IRONHAND 9	Oil	6,435
VESTA ENERGY LTD. 2200, 520 - 3 Ave SW Calgary AB T2P 0R3 (403) 453-0283 Dermot O'Connor // (403) 453-0283 // doconnor@vestaenergy.com										
142	Drill To Licensed Depth	Mar 16, 24	AB5	100/12-05-041-26W4/00	Lacombe	VESTA 102 LACOMBE 12-29-40-26	DUVERNAY FM	HORIZON DRILLING 4	Oil	4,000
WHITECAP RESOURCES INC. 3800 - 525 8 Ave SW Calgary AB T2P 1G1 (403) 266-0767 Karen Velcic // (587) 233-3552 // kvelcic@wcap.ca										
143	Resumption	Mar 16, 24	AB2	102/04-24-064-05W6/00	Kakwa	WCP 102 HZ KAKWA 4-24-64-5	MONTNEY FM (AB)	PRECISION DRILLING 547	Gas	6,600

Activity Detail

Monday, March 11th - Sunday, March 17th

#	Activity Type	Activity Date	PSAC	UWI	Field	Well Name	Formation	Rig Name	Subs.	T.Depth
144	Drill To Licensed Depth	Mar 16, 24	AB2	102/10-22-060-20W5/00	Kaybob South	WCP 102 HZ KAYBOBS 2-22-60-20	DUVERNAY FM	PRECISION DRILLING 570	Gas	7,040

